




Pilot area of LIFE 11 ENV. GR/951





---



Map Created by TUC: Dr. G.Bartzas  
Prof. K.Komnitsas

---

Coordinate System: WGS 1984 UTM Zone 34N

---

## Depth of Groundwater

— Coastline

---

### Depth (m)

	5 - 9,1
	9,1 - 15,2
	15,2 - 22,8
	22,8 - 30,4
	30,4 - 90,5