
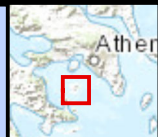



Pilot area of LIFE 11 ENV. GR/951





Athen







Map Created by TUC: Dr. G.Bartzas
Prof. K.Komnitsas

Coordinate System: WGS 1984 UTM Zone 34N

Hydrogeological Map

Lithology of aquifer zone systems

-  Deposits - Low efficiency
-  Shales - Very low efficiency
-  Limestones, Shales, Dolomites - Moderate to High Efficiency
-  Shallow Marine Deposits - Very low efficiency